

ICAO GNSS RFI Mitigation Plan and associated Eurocontrol Efforts

Gerhard BERZ

ATM Directorate, Research & SESAR Division, NAV & CNS Unit

Nordic Institute of Navigation

Navigation, Technology and Safety Workshop

Bodo, CAA Norway, 2 February 2016



Overview

Note: Work supported by SESAR WP 15.1.6 Spectrum, 15.1.7 CNS & 15.3.4 GNSS plus NM

- High Level ICAO Provisions
- GNSS RFI Mitigation Plan Overview
 - Principles
 - Regional and Global Support to States
- Summary of Supporting Developments Plans
 - Short, Medium & Long Term Detection Capabilities
 - “Closed Loop GNSS Service Provision”
 - Intervention Capabilities to Locate and Stop RFI Events

State Responsibilities: ICAO ANC/12

Recommendation 6/8 – Planning for mitigation of global navigation satellite system vulnerabilities

That States:

- a) assess the likelihood and effects of global navigation satellite system vulnerabilities in their airspace and apply, as necessary, recognized and available mitigation methods;**
- b) provide effective spectrum management and protection of global navigation satellite system (GNSS) frequencies to reduce the likelihood of unintentional interference or degradation of GNSS performance;*
- c) report to ICAO cases of harmful interference to global navigation satellite system that may have an impact on international civil aviation operations;*
- d) develop and enforce a strong regulatory framework governing the use of global navigation satellite system repeaters, pseudolites, spoofers and jammers;*
- e) allow for realization of the full advantages of on-board mitigation techniques, particularly inertial navigation systems; and
- f) where it is determined that terrestrial aids are needed as part of a mitigation strategy, give priority to retention of distance measuring equipment (DME) in support of inertial navigation system (INS)/DME or DME/DME area navigation, and of instrument landing system at selected runways.

ANSP Responsibilities: ICAO GNSS Manual (Doc 9849)

- 5.1.5 State regulators and **ANS providers can take the measures described in this chapter** to reduce the likelihood that GNSS service will be lost.
- 7.11.3.1 **ANS providers must be prepared to act when anomaly reports** from aircraft or ground-based units suggest signal interference. If an analysis concludes that interference is present, ANS providers must identify the area affected and issue an appropriate NOTAM.
- 7.12.5 **National and international coordination of actions to prevent and mitigate GNSS interference is essential.**
- 7.13.1.1 As described in Chapter 5, States can **take measures to reduce the likelihood of service outages** due to unintentional and intentional signal interference. **ANS providers must still, however, complete a risk assessment** by determining the residual likelihood of service outages and the impact of an outage on aircraft operations in specific airspace.
- Appendix B, Roles of ANS Providers and Regulators: **ANSP to establish appropriate strategies to mitigate GNSS outages**, Regulator to validate the safety aspects of the mitigation strategies.

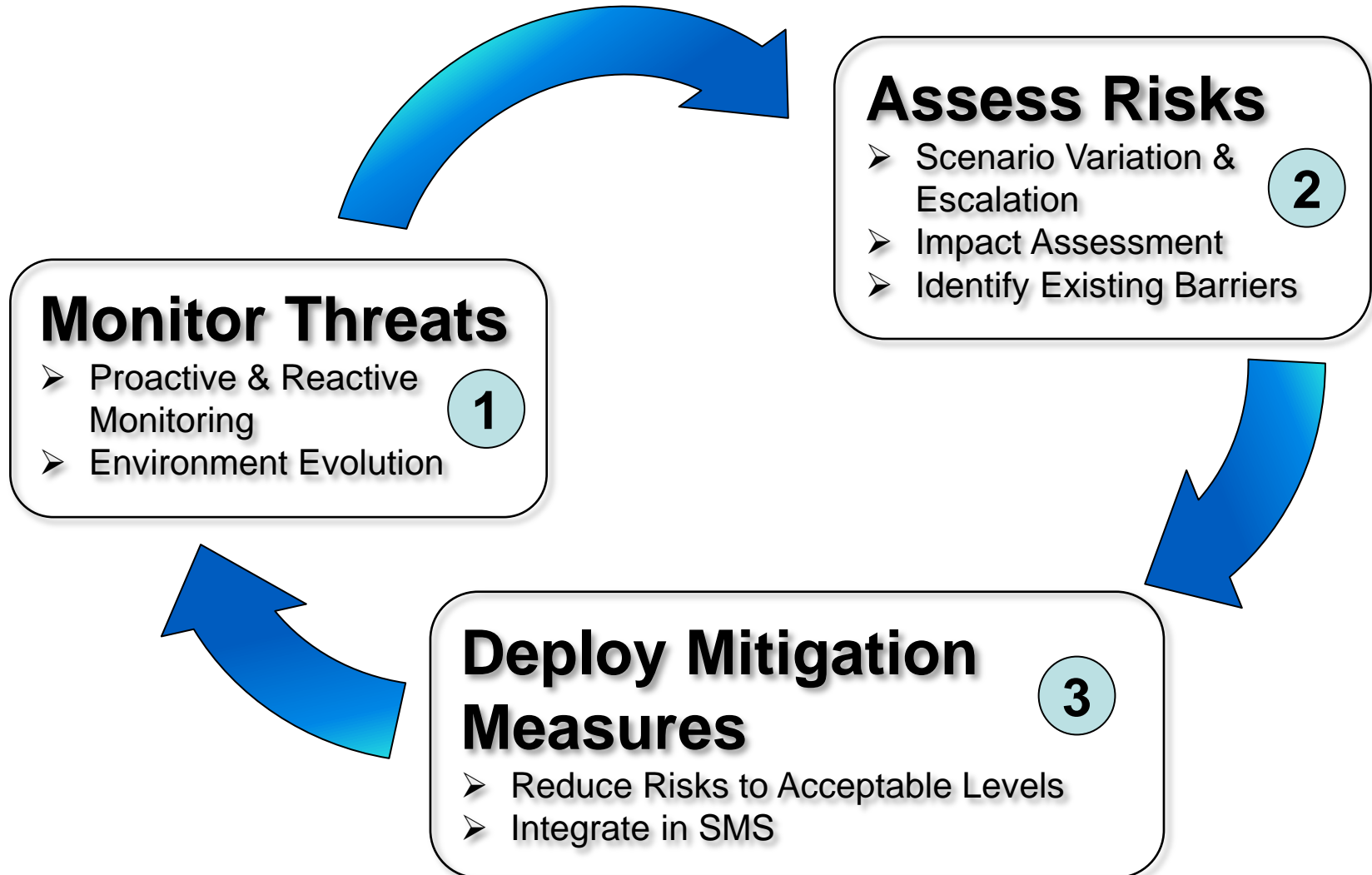
Introduction to RFI Mitigation Plan

- GNSS RFI Mitigation Plan History & Context
 - Initiated by Spring 2013 Workshop at Eurocontrol Navigation Steering Group Meeting
 - Guidance developed through ICAO Navigation Systems Panel
 - In response to ICAO 12th Air Navigation Conference Job Card
 - Proposed for inclusion in GNSS Manual, ICAO DOC 9849
 - June 2016 Change Package (already used by EUR FMG)
 - Under final review by ICAO NSP Spectrum WG Correspondence Group
- Scope
 - Limited to threats requiring radio frequency propagation
 - Not dealing with corruption of position once it has left receiver

Moving from Vulnerability to Mitigation

- Objective of RFI Mitigation Plan
 - **Define set of activities for States to ensure that risks to aviation from GNSS RFI are sufficiently mitigated**
 - Checklists of set of activities to be considered
 - Much is already in place, State to decide depending on local environment
 - *Not intended to impose a significant workload or investment*
 - To enable reliance on GNSS and associated aviation benefits
- Focused on States
 - Spectrum a sovereign responsibility
 - Regulation and enforcement part of national oversight
 - Framework to encourage coordination and exchange of best practices
 - Supported by regional and global mechanisms due to system nature

Mitigation Plan Framework



Threat Types

- Unintentional
 - TV Broadcast Harmonics, Equipment Failure
- Intentional, not directed at aviation
 - Avoiding charges or tracking
- Intentional, directed at aviation
 - Ranges from nuisance to military threat
- Special Types
 - Military Testing
 - Spoofing
- Classification drives mitigation strategies

SPOOFING?

We don't need to do anything, it all works, business as usual



© Ron Leishman * www.ClipartOf.com/439770

**- Aircraft Integration provides significant mitigation but situation is evolving
- Duty to close any open doors that can reasonably be closed**

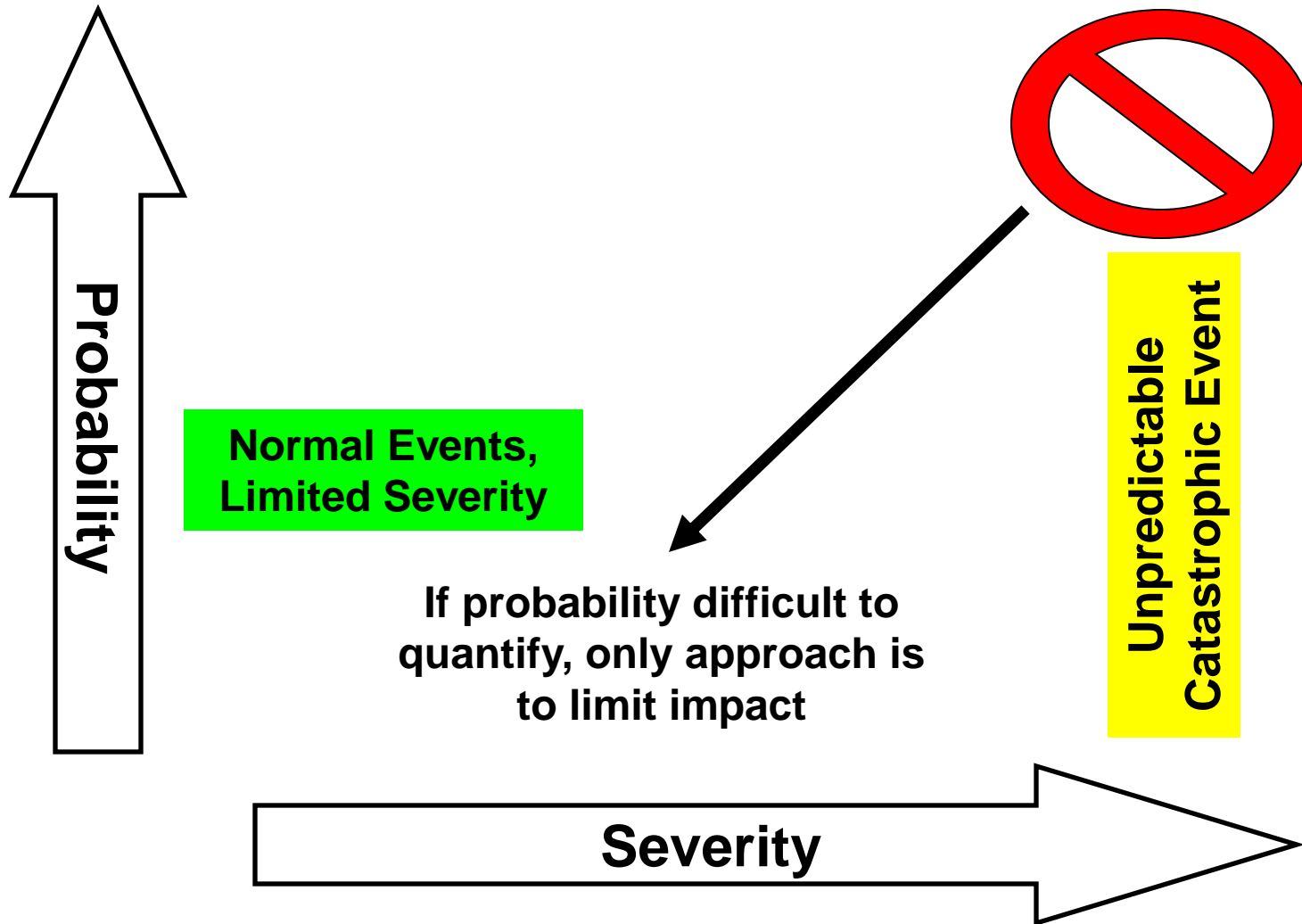


The world will come to an end if we ever rely on GNSS!



ClipartOf.com/214649

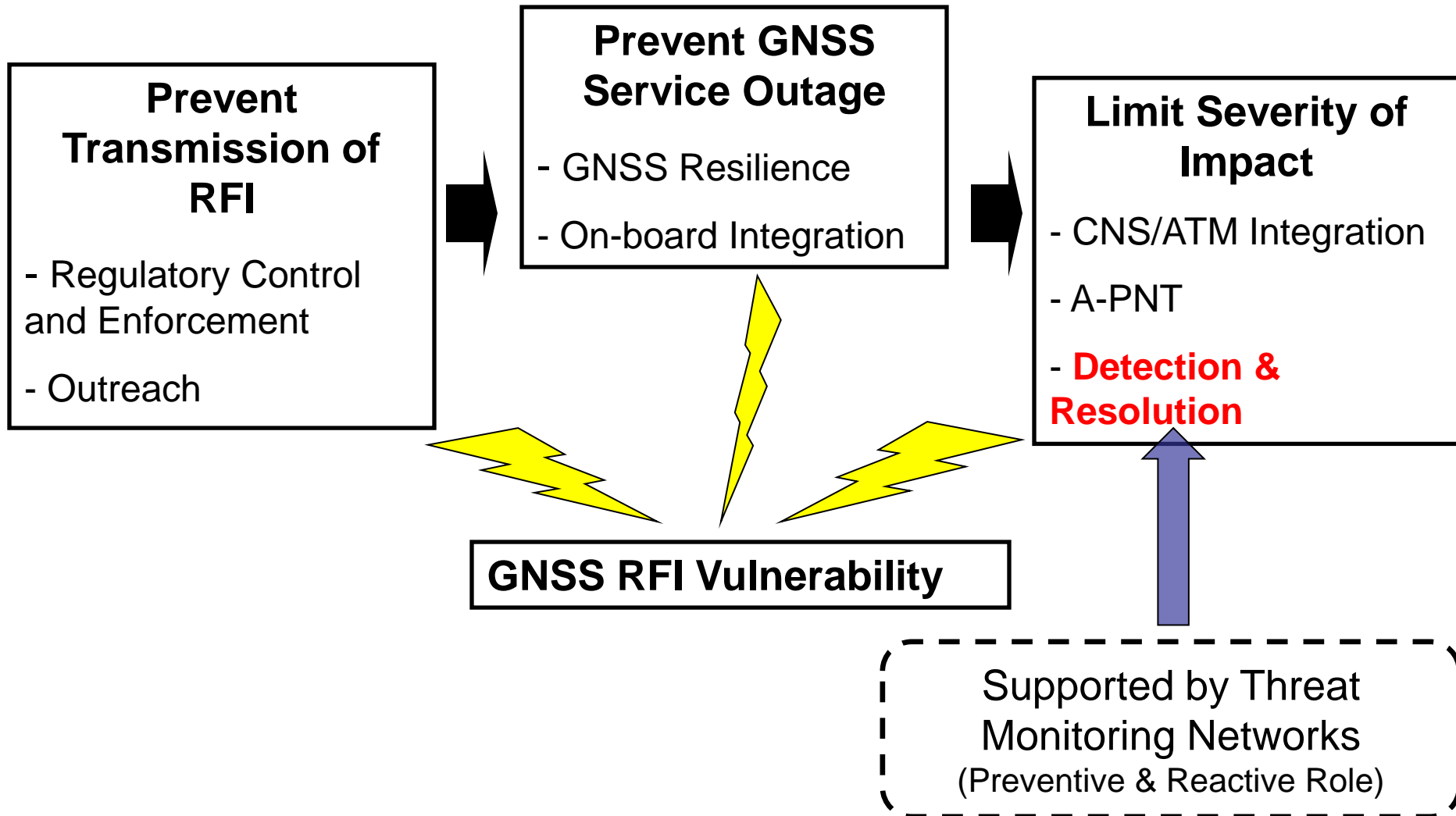
Risk Trade Space



Operational Risk Context

- “Loss of Nav” is an event that each aircrew needs to be prepared for at any time
 - Safety Procedures are in place
- Potential of Wide Area GNSS Outage: ATM Context
 - Especially in busy airspace, significant workload risk if many aircraft ask controller for navigation assistance
 - Very busy airspaces tend to be mainly vectored already but move to PBN should reduce this
 - NAV has multiple roles including pilot SA to manage flight
- Reversion Scenarios for PBN
 - Majority of Air Transport Users has DME/DME and INS
 - “Budapest Real Time Simulation”
 - VOR/DME does not provide suitable RNAV capability
 - PBN implementation planning
 - ICAO Annex 10 NAVAIDS Strategy

Implementing Mitigation Barriers



Generic RFI Mitigation: 4 Steps

*Note: applies to **all** RFI types & scenarios!*

1. **Detection** of RFI

- Ground monitoring networks (aviation & non-aviation)
- Pilot reports: difficulty in cause-effect recognition & subsequent processing
 - Automated in-flight detection would be better?
- Flight Inspection: continuous or on occasion (non-uniform capabilities!)
- Determination of affected area and impact critical to launch response

2. **Localization** of Source: ranges from simple to extremely difficult

- In cooperation with telecom regulator / affected non-aviation parties
- Identification of operator

3. **Termination** of RFI:

- Need clear legal basis and resources for enforcement action
- Cross border issues can be lengthy to resolve

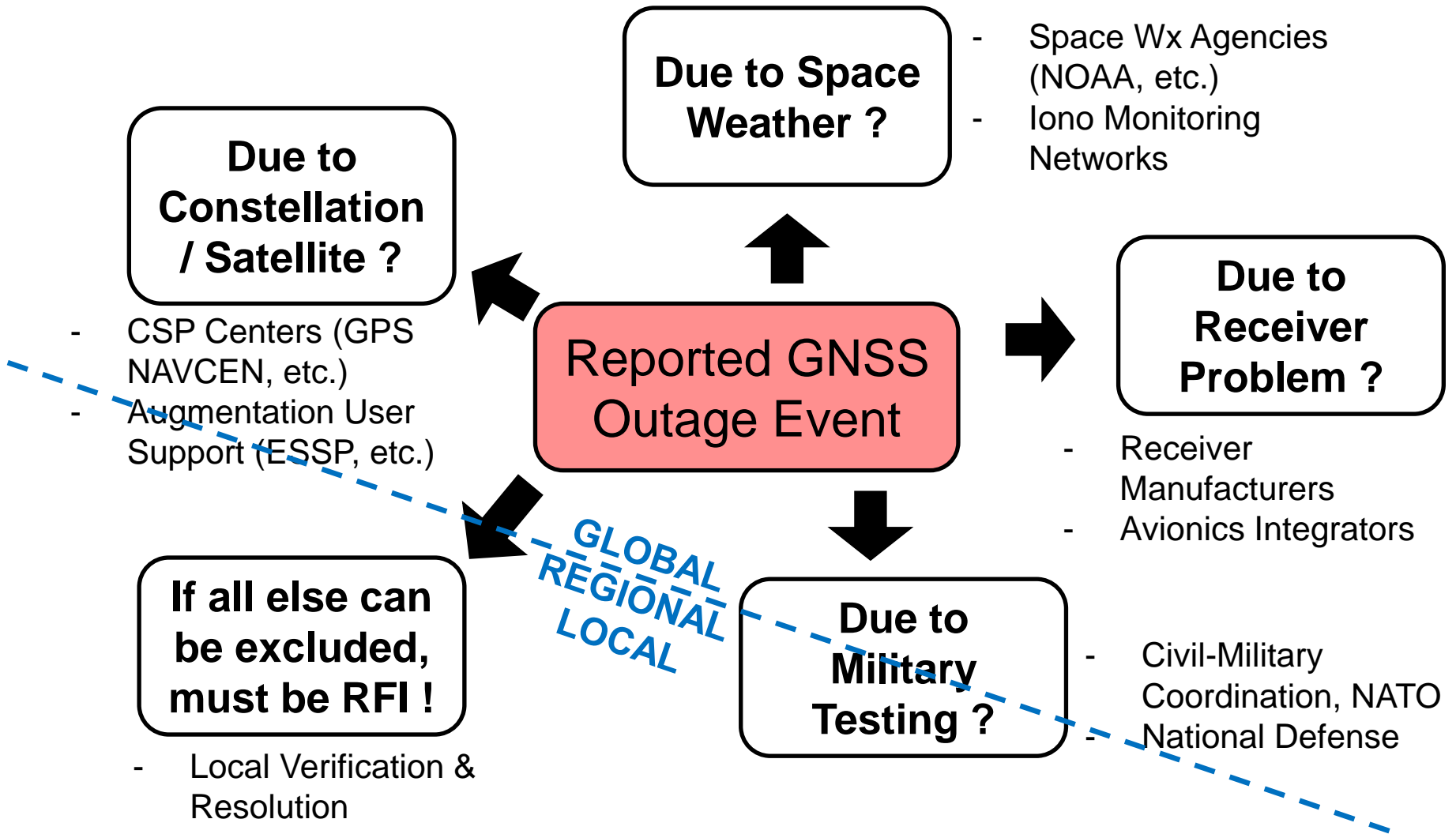
4. Application of **Consequences**: fine, publicity - future deterrent

- Update of RFI Mitigation planning as needed

Key Starting Challenges

- Observability of RFI Events
 - Lack of reports does not mean that RFI cases don't exist
 - Existing Spectrum Groups receive few reports
 - NOTAM search produced few results
 - Standardized terminology developed
 - Need to know what happens at aircraft!
- Confirmation of RFI Event
 - Difficult to conclude that GNSS outage is result of RFI
 - All other causes of outages are not local ANSP issue
- Both Challenges require State-external support

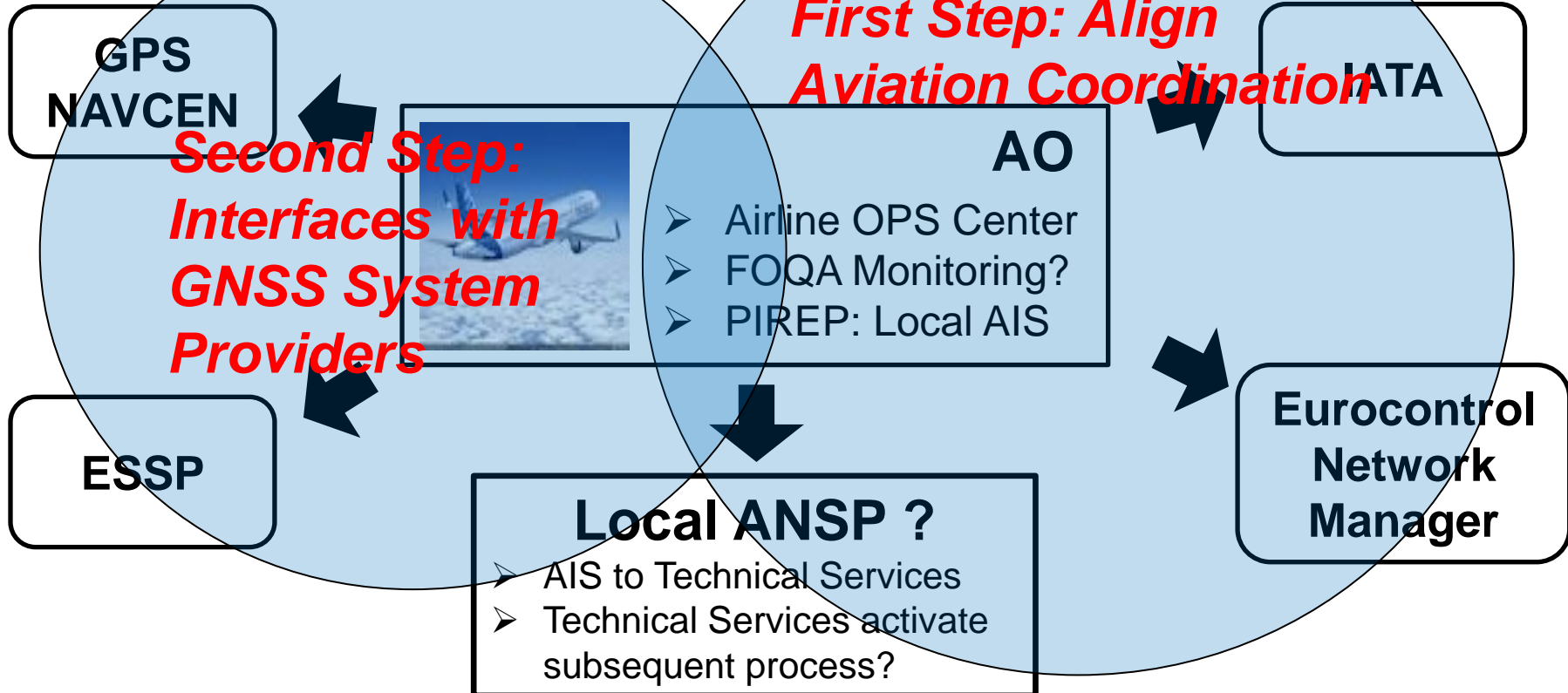
Identification of Probable Cause Through Elimination



GPS OUT Reporting Streams Today

GNSS Multi-Modal
Aviation one User among many

Aviation Specific
GNSS Out One Issue among many



No aggregate vision of events → Incomplete threat picture
Resolution depends on awareness of many individuals

Meeting “Stated ATCO Requirement”

- Budapest GPS Outage Simulations:
 - “Tell me when event starts, when it ends, and how many sectors are affected”
 - No simple technical solutions exist today
 - Allows contingency planning through planner ATCO
- **Best to monitor at the impact source: aircraft receiver**
 - Currently, only pilot can observe receiver outage
 - Subsequent reporting requires support at regional and global level to determine probable cause (only RFI is local problem)
 - Provides essential risk assessment link on operational impact

Implemented: GNSS in EVAIR

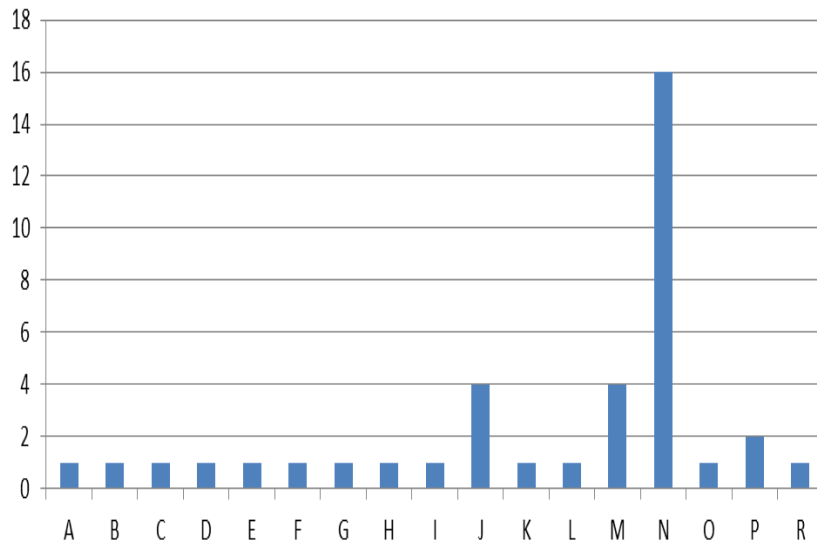
- EVAIR = Eurocontrol Voluntary ATM Incident Reporting
 - Established Safety Process (Confidentiality, Anonymity)
 - 250 Participating Aircraft Operators
 - Coverage: Europe, Middle East, Northern Africa
 - Close cooperation with IATA
 - Part of Network Manager Functions
- Info Bulletin / Request sent beginning 2015
 - Initial wave of reports received covering 2013/2014
 - Additional reports coming in every few weeks
 - GNSS Outage one issue among many
 - Simple to set up because it is an existing process / framework
 - Working on further awareness materials

GPS Issues: EVAIR Findings

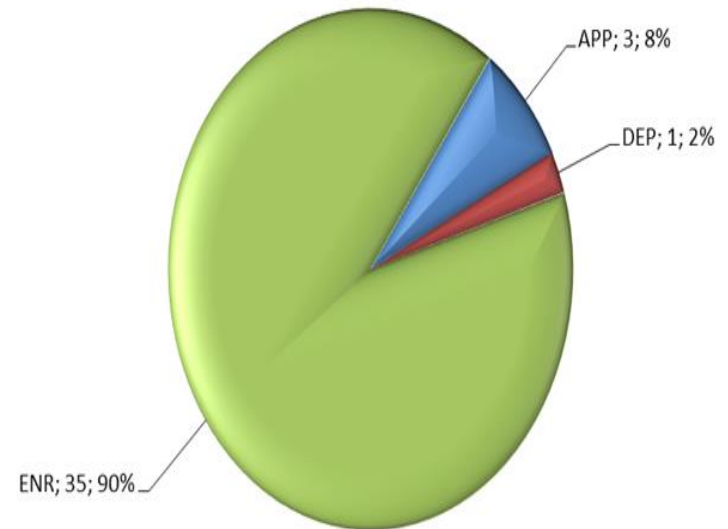
(Status May 2015)

- ❑ First reports received in 2013
- ❑ No of reports in the DB - 42
- ❑ No of AOs (Aircraft Operator) reporting GPS outages so far - 11
- ❑ No of locations identified – 17
- ❑ En-route flight phase most affected

GPS Outages locations
2013 - 2014



GPS Outages phases of flight
2013 - 2014

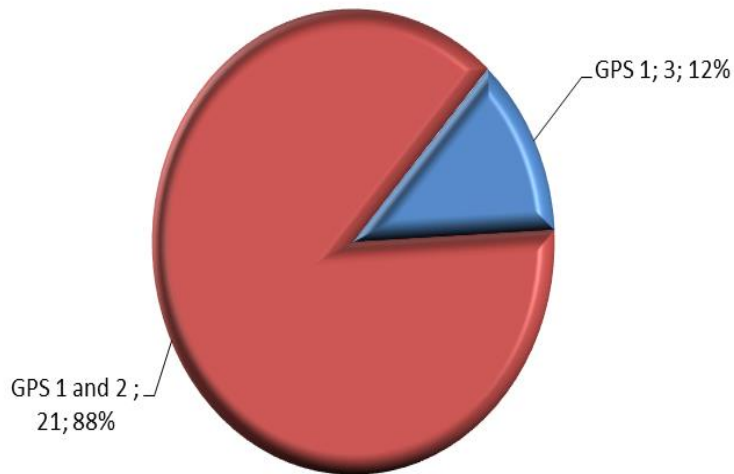


GPS Issues: EVAIR Findings

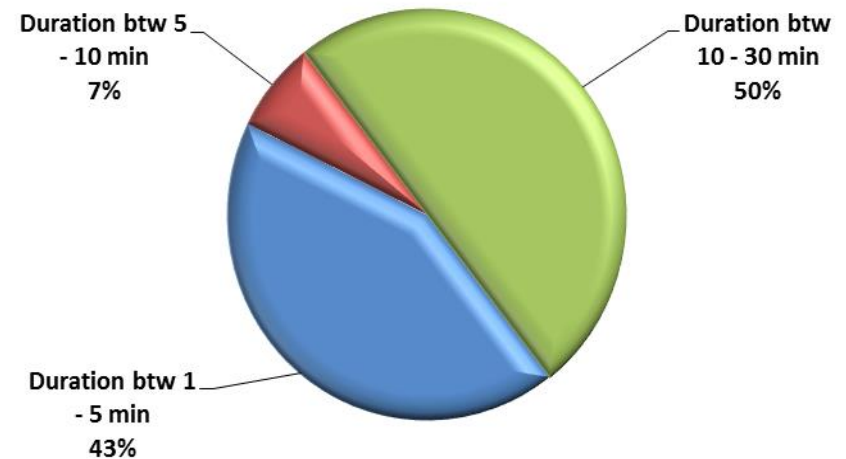
Type of reported GPS issues 2013 – 2014

- ❑ Loss of GPS Signal
- ❑ GPS Outage
- ❑ GPS Jamming
- ❑ Total Loss of GPS
- ❑ GPS 1 and 2 Lost
- ❑ GPS 1 Lost

**GPS System Failure
2013 - 2014**



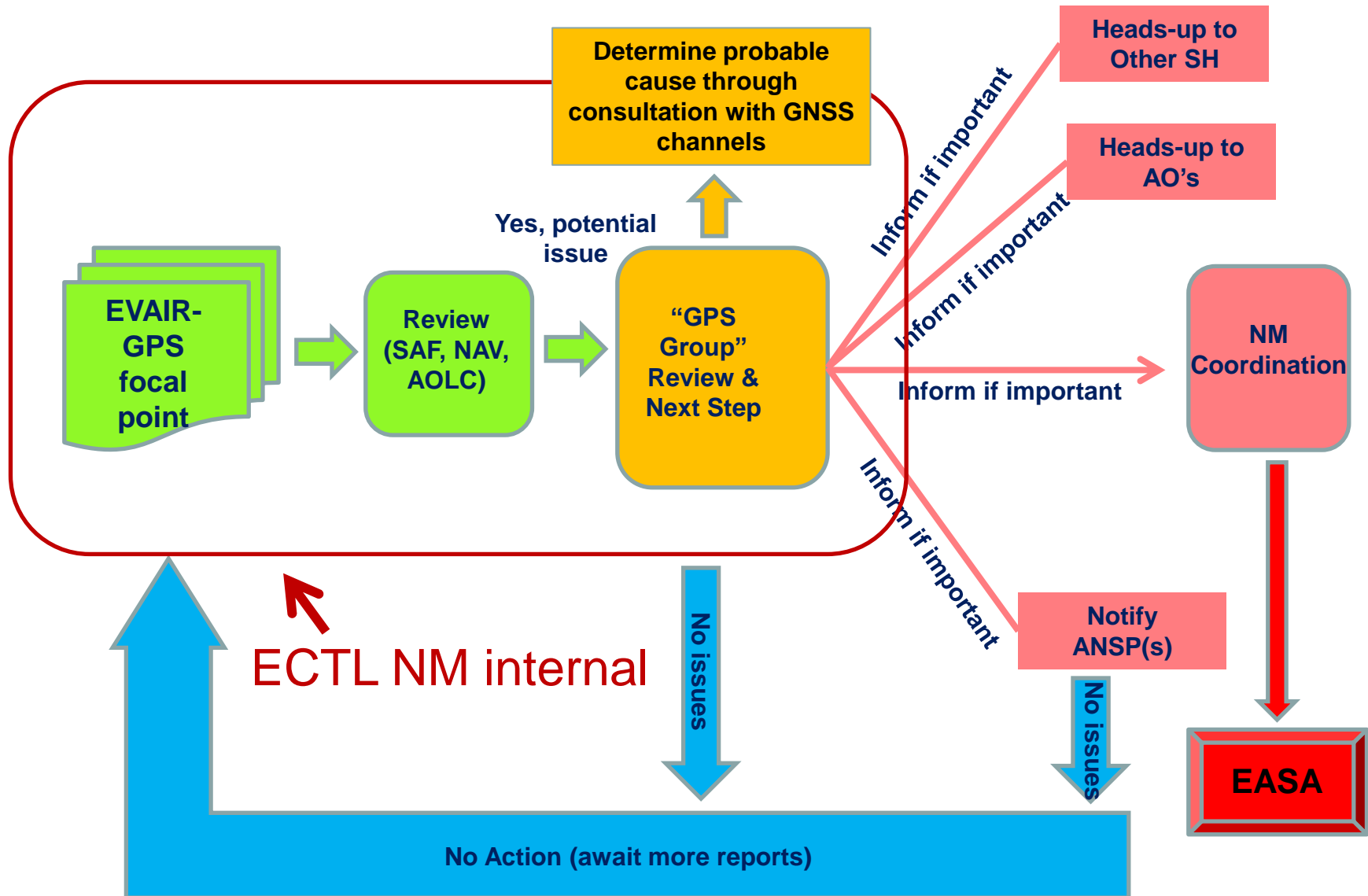
**GPS failure duration
2013 - 2014**



GNSS in EVAIR: Threat Monitoring

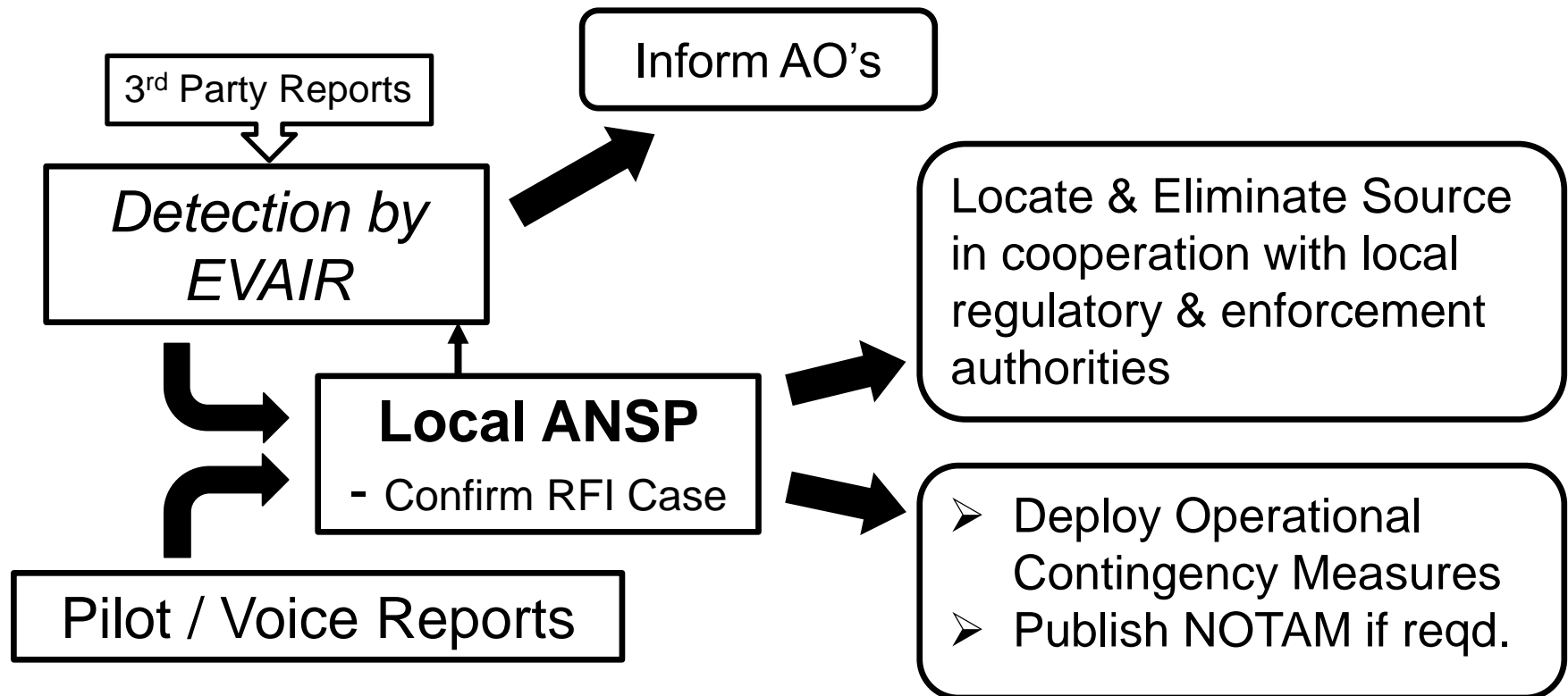
- Return to normal operations & impact on both receivers on few aircraft point to RFI with high probability
 - **Proves that RFI Outages are REAL but also limited in operational impact currently**
- Time-limited, single events do not warrant action
 - **Supports strategic objective of threat monitoring**
 - Enables setting boundaries on event probability and severity
 - Provides detection if environment changes
- Maintain central repository and statistics of GNSS Outage events
 - Consultation of GNSS service and space weather monitoring reports provide further refinement
 - May also benefit from data from local ground receivers
 - Clarify interfaces for aviation-relevant reporting

EVAIR GPS Issues Information Flow



EVAIR: Trigger for Detection & Mitigation

- Significant accumulation of events in specific area leads to detection and triggers mitigation action
- Ensuring timely resolution reduces vulnerability / exposure



Interfaces with GNSS System Operators (GSO)

- Currently, mainly GPS NAVCEN and ESSP
 - Multi-constellation: GLONASS, Galileo, Beidou Service Centers
 - Regional SBAS User Support Centers (GBAS with local ANSP)
- **Case 1: Strategic Long Term Threat Monitoring**
 - Info from GSO to Aviation: Ensure comprehensive view of all aviation-relevant cases
- **Case 2: Tactical Mitigation: Actual Significant Outage Event**
 - Request from Aviation to GSO: Support in identifying probable cause
 - Benefit from established links (receiver issues, ionosphere, RFI testing)

Medium Term Improvements

- Not really Pilot's job to determine cause of GPS outage or to report signal in space issues
 - In the age of SWIM, should be automated
 - RFI detection standard feature in many commercial receivers
- CNS Idea: Reporting through ADS-B Figure of Merit
 - Part of ongoing investigations
 - Feasibility demonstration: Australia
 - Demonstrated benefit of air-ground cooperative approach
 - Need to test and build experience in how to integrate information
- Some guessing remains with respect to probable cause
 - Especially for wide-area outage where resolution should be fast
 - Serendipitous capability, but not ideal

ADS-B PIC Use for GNSS Monitoring

- ADS-B:
 - Different versions of the ADS-B Out MOPS in use
 - Different ways to encode integrity
 - Not all aircraft are “proper” ADS-B Out:
 - Version 0 implemented on voluntary basis (along with Mode S mandates, ADS-B only certified on a non-interference basis)
 - Later AMC 20-24 certification only applies to subset of fleet
 - Not necessarily using GNSS as position source
 - Some known avionics issues with version 0
- GNSS:
 - Different levels of performance
 - Limited information about the position source (SA On/Off, SBAS etc.)

ADS-B based GNSS Monitoring: Issues

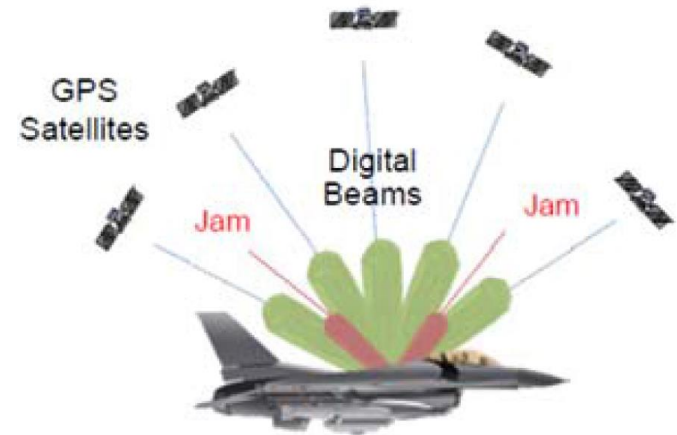
- Difficult Capability to Test without significant RFI Event
 - Study tried to correlate ADS-B Position Integrity Category with events:
 - Known RFI Events
 - Predicted RAIM Outages
 - Iono Events
 - None of the investigated events produced reliable correlation
- But learned about use of ADS-B data
 - Careful filtering of reliable data – establish white list?
 - On-board issues usually result in a certain NUCp/NIC behaviour
 - not so common – can be filtered out
 - Most of the fleet has stable quality indicators
 - SPI IR implementation of ADS-B Out version 2 (ED-102A / DO-260B) expected to further improve the picture
- **Still think that method has promise at least for “massive” RFI events**

Long Term RFI Mitigation Improvements

- A lot can be done with current capabilities at reasonable cost
 - EVAIR is available now
 - *Mostly a matter of setting up interfaces and data integration*
 - ADS-B FOM Monitoring excellent example of CNS synergy use without introducing additional complexity
 - Still want to reduce guesswork in future equipment
- Next Generation MC GNSS Avionics
 - ICAO NSP requested implementation of reasonable mitigation capabilities from RTCA / EUROCAE
 - Must be careful to not impact continuity of service
 - Detection capability seen as a feasible minimum
 - Permit aircraft to switch to “A-PNT capability”
 - Information must reach ANSP
 - Quick Access Recorder, Flight Operations Quality Monitoring
 - Future: SUR Downlink Aircraft Parameters (DAP) ??

RFI Localization Developments

- Controlled Radiation Pattern Antennas CRPA
 - Multi-element GNSS antenna used in defence applications
 - Not an option for airliners, but maybe flight inspection aircraft?
 - Cooperative project with FAA and DSNA
- Project Goals
 - Develop and Demonstrate Concept & Feasibility
 - Increase localization antenna sensitivity
 - Maintain own-ship position during RFI



- Process
 - Directly obtain pointing to RFI source with reduced search time
 - Allow efficient deployment of ground capabilities
 - Reduce vulnerability by dramatically reducing intervention time

Summary

ICAO GNSS RFI Mitigation Plan

- Mature and available to States
- Hope to learn from feedback from local implementation

Regional and Global Support Process being put in place

- EVAIR Data and Network Manager Process
- Continuing work on appropriate airborne monitoring capabilities
- Continuing work on increased intervention capabilities
- ATCO training can mitigate until next generation capabilities in place

A lot can be done with relatively simple means

- So far, GNSS RFI threats have not lead to significant risks to aviation operations
- Continued cooperation and development of RFI vulnerability mitigation capabilities can ensure that this remains the case
- To enable full exploitation of Operational PBN Benefits

Back-Up

- Sydney Case to confirm utility of ADS-B monitoring to narrow search area
- Position Integrity Category Table

Sydney Case: ADS-B Lessons Learned

- ADS-B reports key to identifying probable source location: Aerospace Industrial Park
 - “Search” proved sufficient to terminate 3h event
- Most Ground Monitor Stations didn’t see RFI
 - Some outages on WAM network, but difficult to locate
 - Need to evaluate line of sight
- Lessons Learned
 - Aircraft with INS didn’t lose NAV
 - Contingency procedures worked
 - Some aircraft GPS receivers didn’t recover (even on turnaround!)
 - Air Services Australia recommends recording of GPS status on QAR
 - Ground and aircraft based localization must work in complement
 - Implementation simplest if within existing processes & infrastructure

Position Integrity Category

- Ground system notation (Asterix) for integrity containment bound encoding

PIC	Integrity Containment Bound	NUCp ED102/DO260	NIC (+ suppl.) DO260A	NIC (+ suppl.'s) ED102A/DO260B		
				NIC	A/B	A/C
15	not defined					
14	< 0.004 NM	9	11	11	-	-
13	< 0.013 NM	8	10	10	-	-
12	< 0.04 NM		9	9	-	-
11	< 0.1 NM	7	8	8	-	-
10	< 0.2 NM	6	7	7	-	-
9	< 0.3 NM	-	-	6	0/1	1/0
8	< 0.5 NM	5	6 (+ 0)	6	0/0	-
7	< 0.6 NM	-	6 (+ 1)	6	1/1	0/1
6	< 1.0 NM	4	5	5	-	-
5	< 2.0 NM	3	4	4	-	-
4	< 4.0 NM	-	3	3	-	-
3	< 8.0 NM	-	2	2	-	-
2	< 10.0 NM	2	-	-	-	-
1	< 20.0 NM	1	1	1	-	-
0	No integrity (or > 20.0 NM)	0	0	0	-	-